



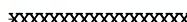

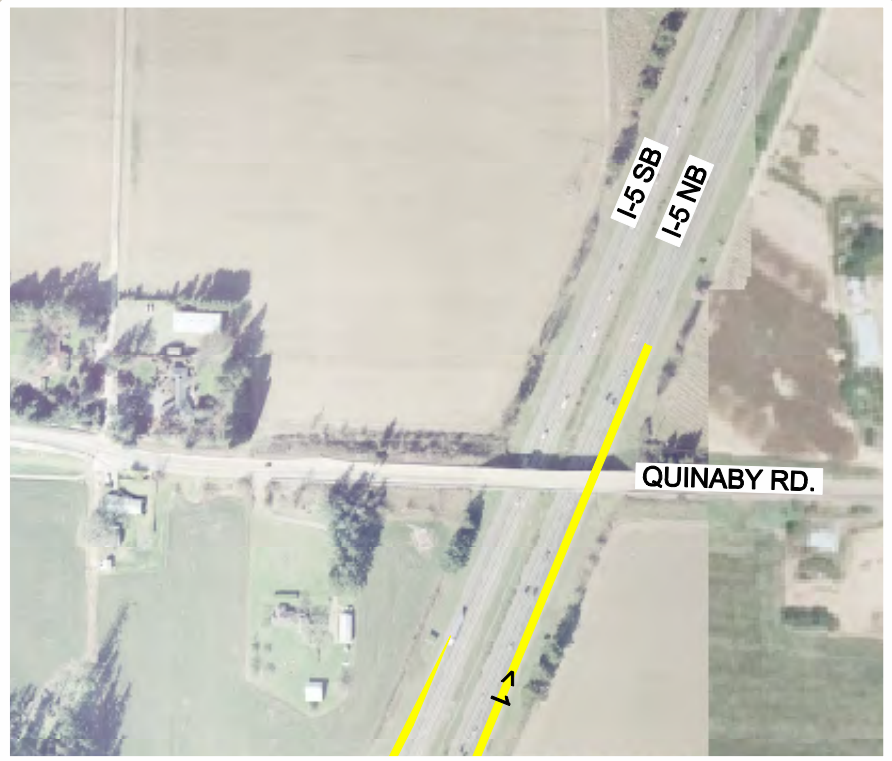


**LEGEND**

-  Freeway / Ramps
-  Arterial Streets / Local Roads / Ramps
-  Number of Lanes
-  Signal
-  Existing Roadway Removal



SHEET 1 OF 2

 **OREGON DEPARTMENT OF TRANSPORTATION**  
ROADWAY ENGINEERING SECTION

**CHEMAWA ROAD IAMP**  
DRAFT ALTERNATIVE 5  
CHEMAWA/PERKINS SPLIT DIAMOND  
MARION COUNTY

10/17/08